

YUKON TERRITORY

C A N A D A

Whitehorse, Yukon


ORDER-IN-COUNCIL 1988/42

AREA DEVELOPMENT ACT

Pursuant to section 3 of the Area Development Act, the Commissioner in Executive Council orders as follows:

1. The Carcross Area Development Regulations are hereby amended by altering the Carcross Zoning Map contained in Schedule B of the Regulations so that Lots 1, 2 and 3, Block 20, Carcross, as shown on the Carcross Zoning Map, Schedule B, are rezoned from R-1, Residential to C-1, Commercial.

Dated at Whitehorse, in the Yukon Territory, this
14TH day of MARCH, A.D. 1988.



Administrator of the Yukon

C.O. 1976/231
O.I.C. 1985/175
O.I.C. 1986/83
O.I.C. 1988/42

CARCROSS 105 D/2

CARCROSS ZONING MAP

C.O. 1976 - 231, SCHEDULE 'B'
CARCROSS GENERAL DEVELOP-
MENT REGULATIONS




SCALE 1 : 5000

**(Zoning Map, Schedule B, repealed and replaced by O.I.C. 1985/175, called Carcross Zoning Map - Map available from the Department of Community and Transportation Services)*

**(Zoning Map, Schedule B, amended by O.I.C. 1986/83 - See Order for amendment)*

**(Zoning Map, Schedule B, amended by O.I.C. 1988/42 - See Order for amendment)*

LEGEND

	ZONE BOUNDARY
	B.L.T. BOUNDARY
	DEVELOPMENT AREA BNDY.
R-1	Residential
R-2	Country Residential
C-1	Commercial

SCALE 1 : 5000

DATE FEBRUARY 28, 1985

DRAWN BY T. HICKMAN

DRAWING NO. MS - 8 - 22