

YUKON TERRITORY

C A N A D A

Whitehorse, Yukon

ORDER-IN-COUNCIL 1987/119


AREA DEVELOPMENT ACT

Pursuant to Section 4(1) of the Area Development Act, the Commissioner in Executive Council orders as follows:

1. The Ross River Zoning Plan, being Schedule 'B' of the regulations applying to the Ross River Development Area (which regulations were adopted by Commissioner's Order 1978/139), is hereby repealed.
2. For greater clarity, it is here stated that the items in the text of the said regulations, following Schedule 'A' and known as Schedule "B", #2 and #3, are also repealed.
3. A new map, known as Schedule 'B', the Zoning Map, dated 1986-03-04 is substituted for the zoning map mentioned in Section No. 1 above.

This regulation is effective immediately.

DATED at Whitehorse, in the Yukon Territory, this *1st* day of *JUNE*,
A.D., 1987.




Commissioner of Yukon

AREA DEVELOPMENT ACT

ROSS RIVER DEVELOPMENT AREA REGULATIONS C.O. 1978/139

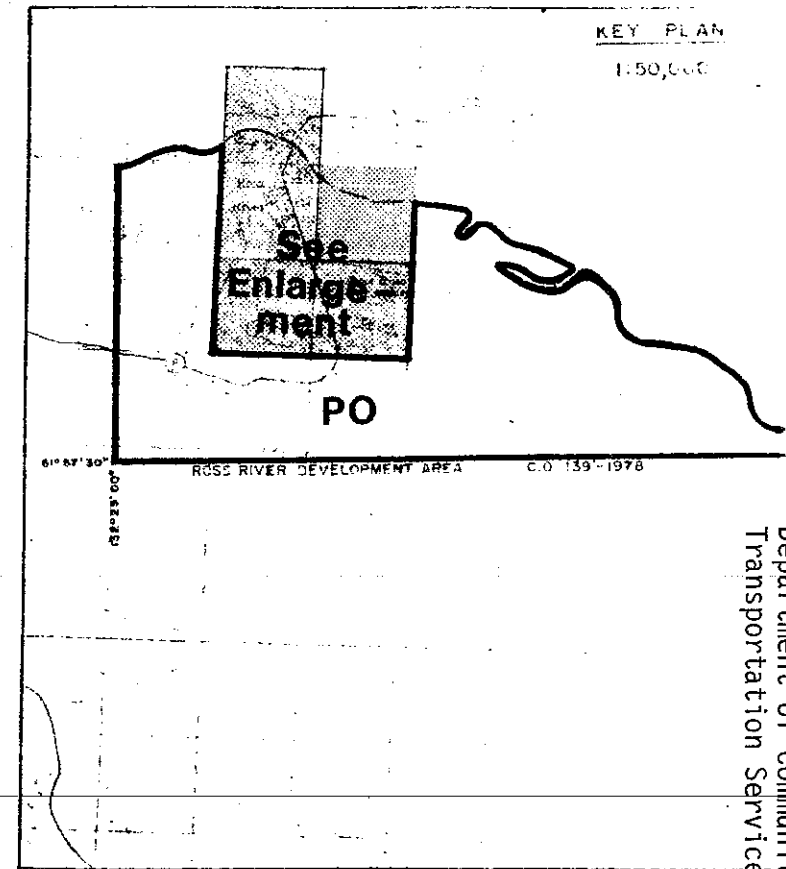
Schedule "B" - ZONING MAP (1986-03-04)

LEGEND:

R-1	Residential - Single Family, Duplex, Multiple Family and Mobile Home
C-1	Commercial General
C-2	Highway Commercial
M	Industrial
I	Institutional
PO	Parks and Recreation and Open Space
DC	Development Control
	Development Area and Zone Boundary
	Zone Boundary
Ø	not zoned

ROSS RIVER

SCALE 1:2000



Zoning Map, Schedule 'B'
available from the
Department of Community and
Transportation Services